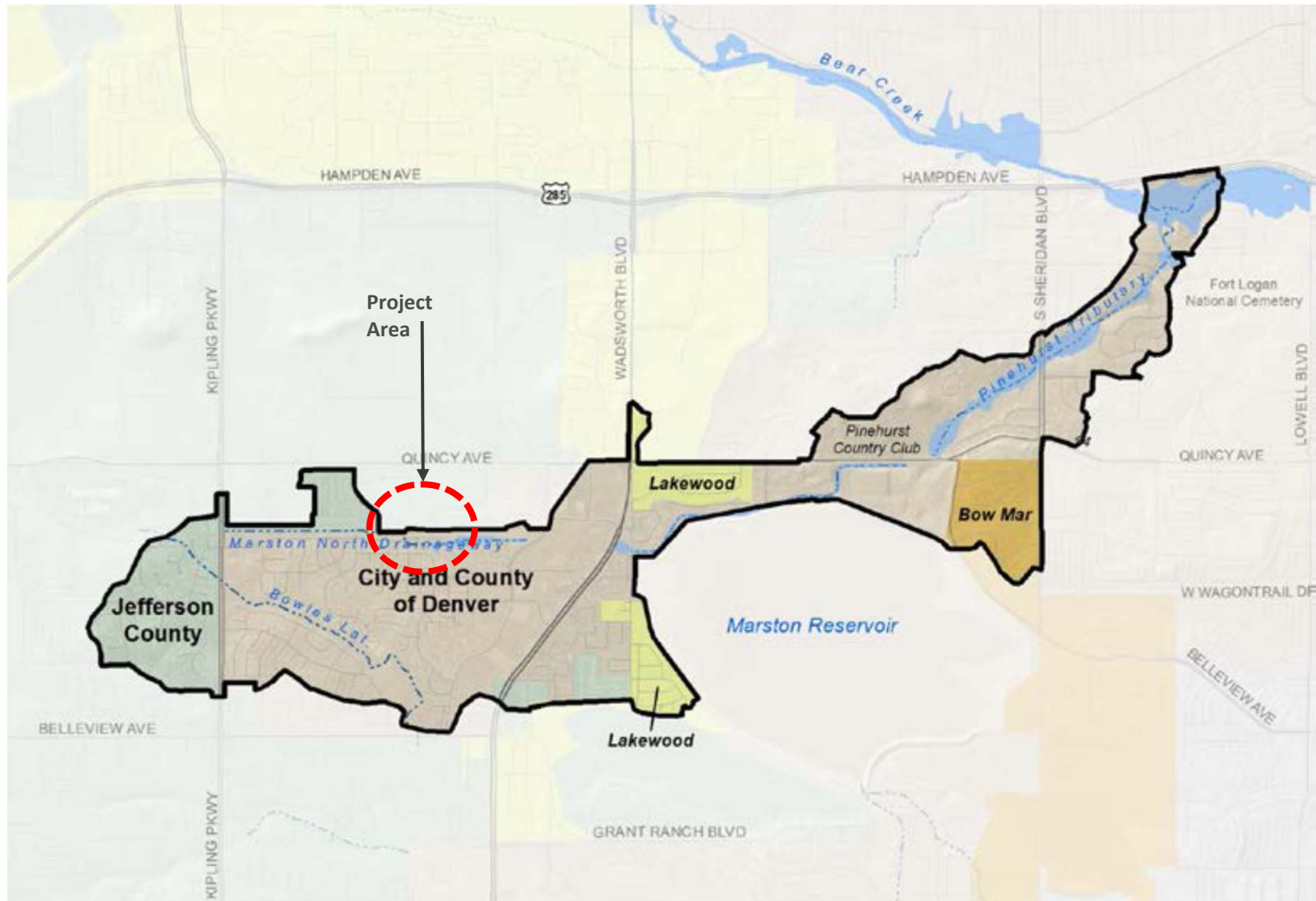


# Marston Lake North Drainageway Public Outreach



**JACOBS®**

# Marston North Drainageway at Marston Lake Basin



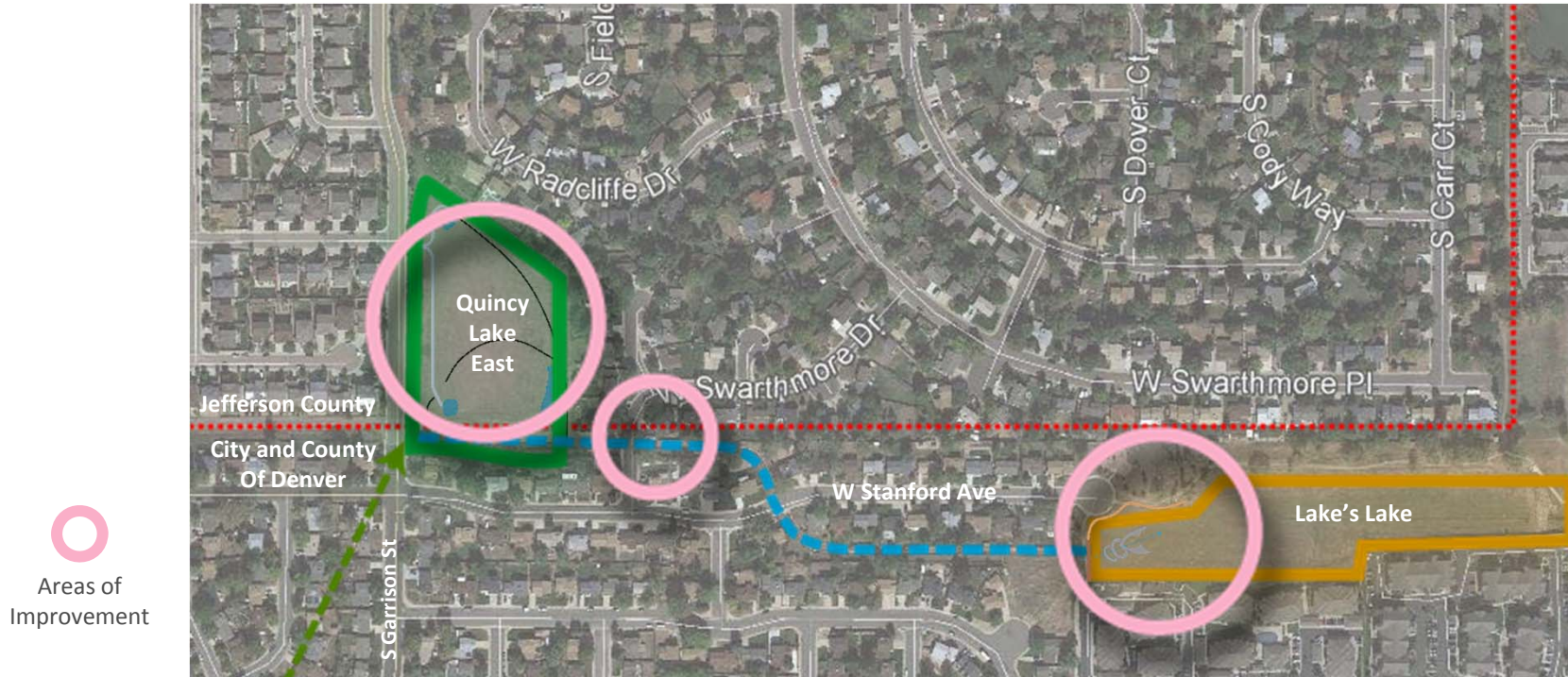
# Present Day Condition



# After Improvements



# Schedule of Improvements



- Construction to begin: Early 2019
- Construction duration: 6 to 7 months
- Work will begin Downstream and work Upstream
- City of Denver and UDFCD will reach out to homeowners adjacent to the work to discuss the improvements

# Quincy Lake Improvements – Before & After



- Landforms promote greater variety in landscape
- Additional recreational features

# Quincy Lake Improvements - Proposed



- Additional stormwater capacity reduces overflow risk for 100-year design storm
- “Maintenance Eligible” design per UDFCD standards



- New Loop Path

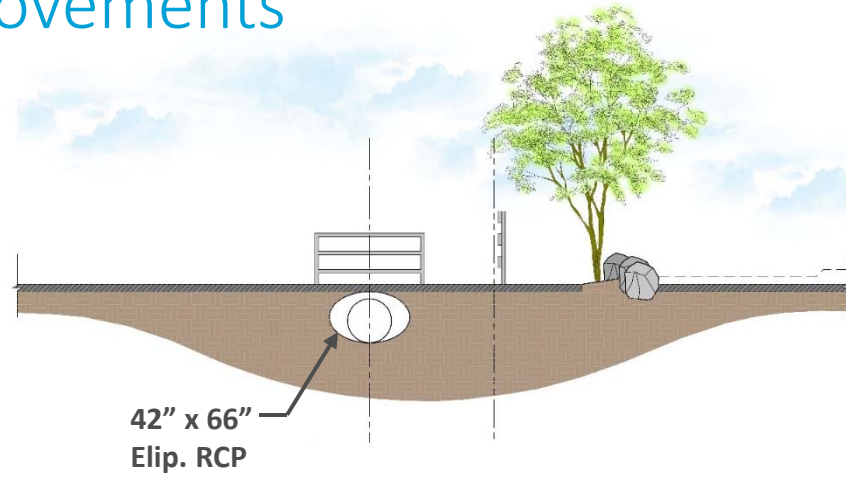


- Landforms promote greater variety in landscape

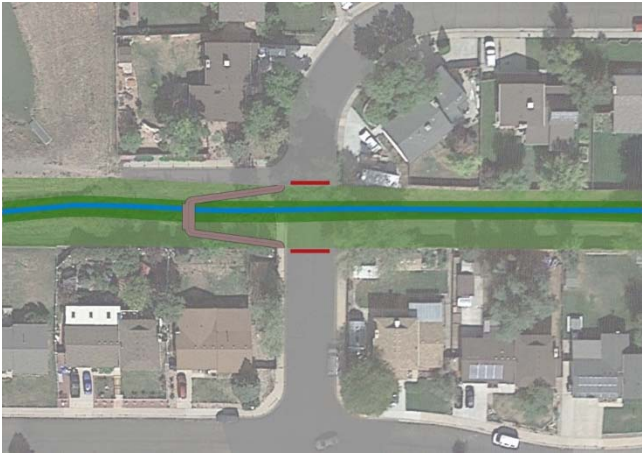
# W Swarthmore Drive Improvements



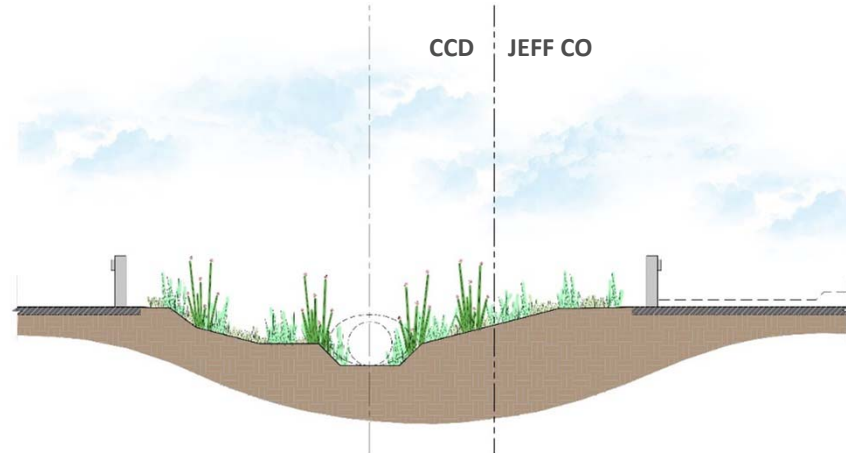
EXISTING



42" x 66"  
Elip. RCP



PROPOSE



CCD JEFF CO



KEYMAP

- Reduce overspill risk
- Make Marston North Drainageway larger, more efficient
- Maintain accessibility for pedestrians crossing the channel at the low-water crossing

# Stanford to Balsam Park Improvements

EXISTING



- Landforms promote greater variety in landscape
- New, low profile bridge crossing

PROPOSED DESIGN APPROACH



KEYMAP

# Thank You

