

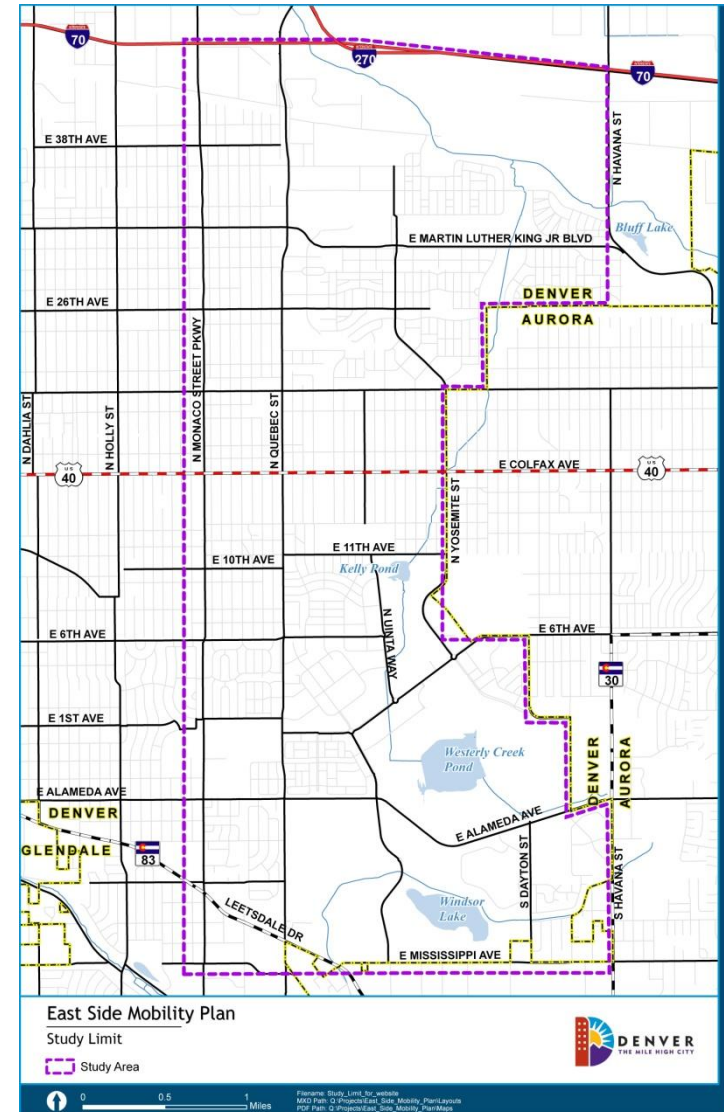
## **East Side Mobility Plan**

### *Public Meeting #2*

*February 24, 2010*

## East Side Mobility Plan Overview

- I-70 to Leetsdale, from Monaco to Yosemite
- 9-month planning effort
- Improve vehicular, pedestrian, bicycle and transit movement



## East Side Mobility Plan Goals

- Evaluate the effectiveness of existing transportation elements
- Develop alternatives that may be implemented independently or with others
- Identify and prioritize options that improve mobility
- Assess positive and negative impacts

## Mobility Plan Schedule

- **Vision (Sept. - Nov. 2009):** Audit existing transportation facilities and identify issues
- **Innovation (Dec. 2009 - Feb. 2010):** Identify potential solutions
- **Strategy (March - April 2010):** Prioritize/group solutions and evaluate impacts/benefits
- **Implementation (May - June 2010):** Finalize recommendations and develop an implementation plan

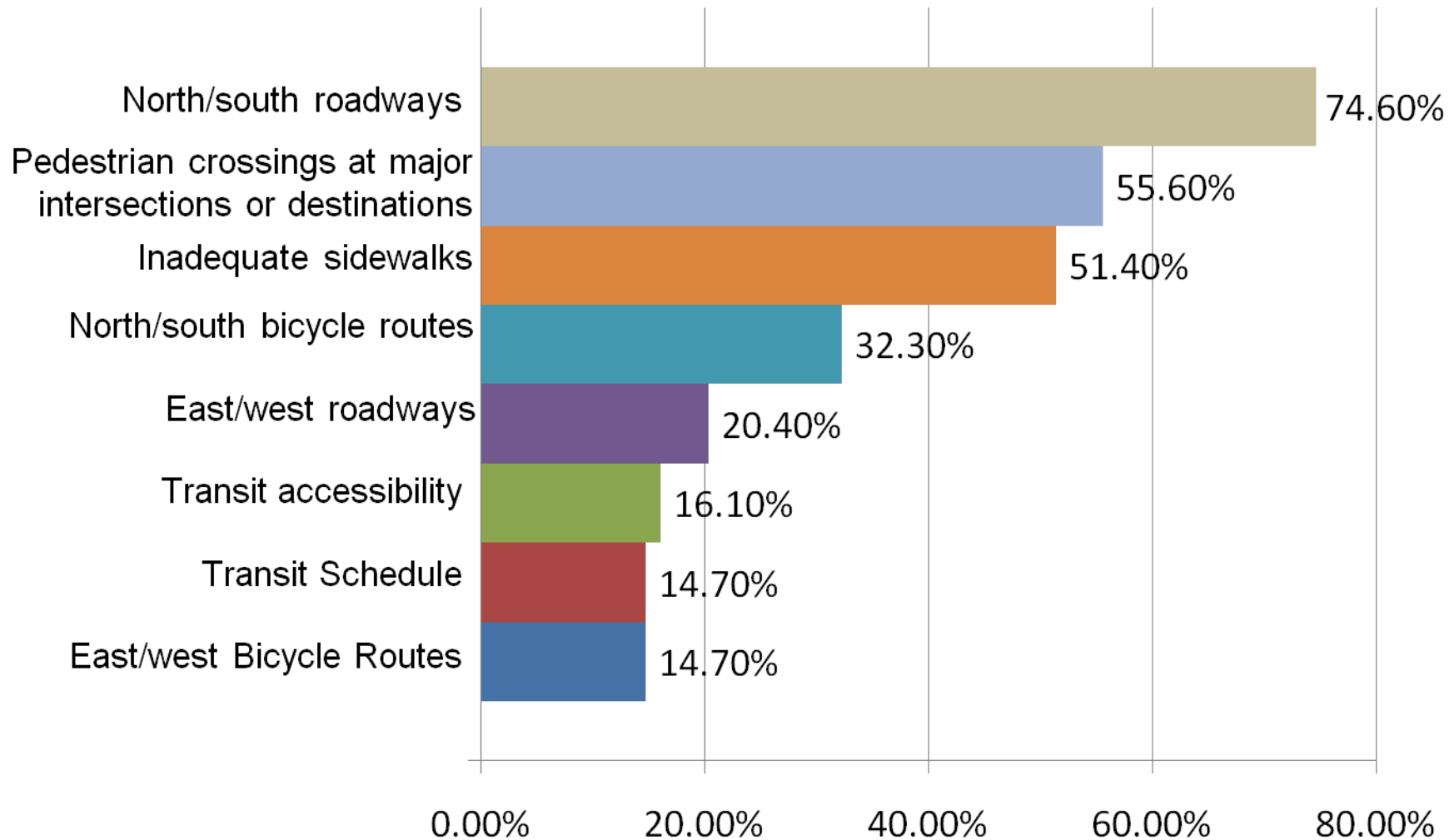
## Phase 1 Identified Issues

### Input was gathered through:

- Task Force Meeting
- Public Meeting
- Online Survey
- Discussions with various City departments (e.g. Parks, Public Works, Environmental Health), RTD and CDOT

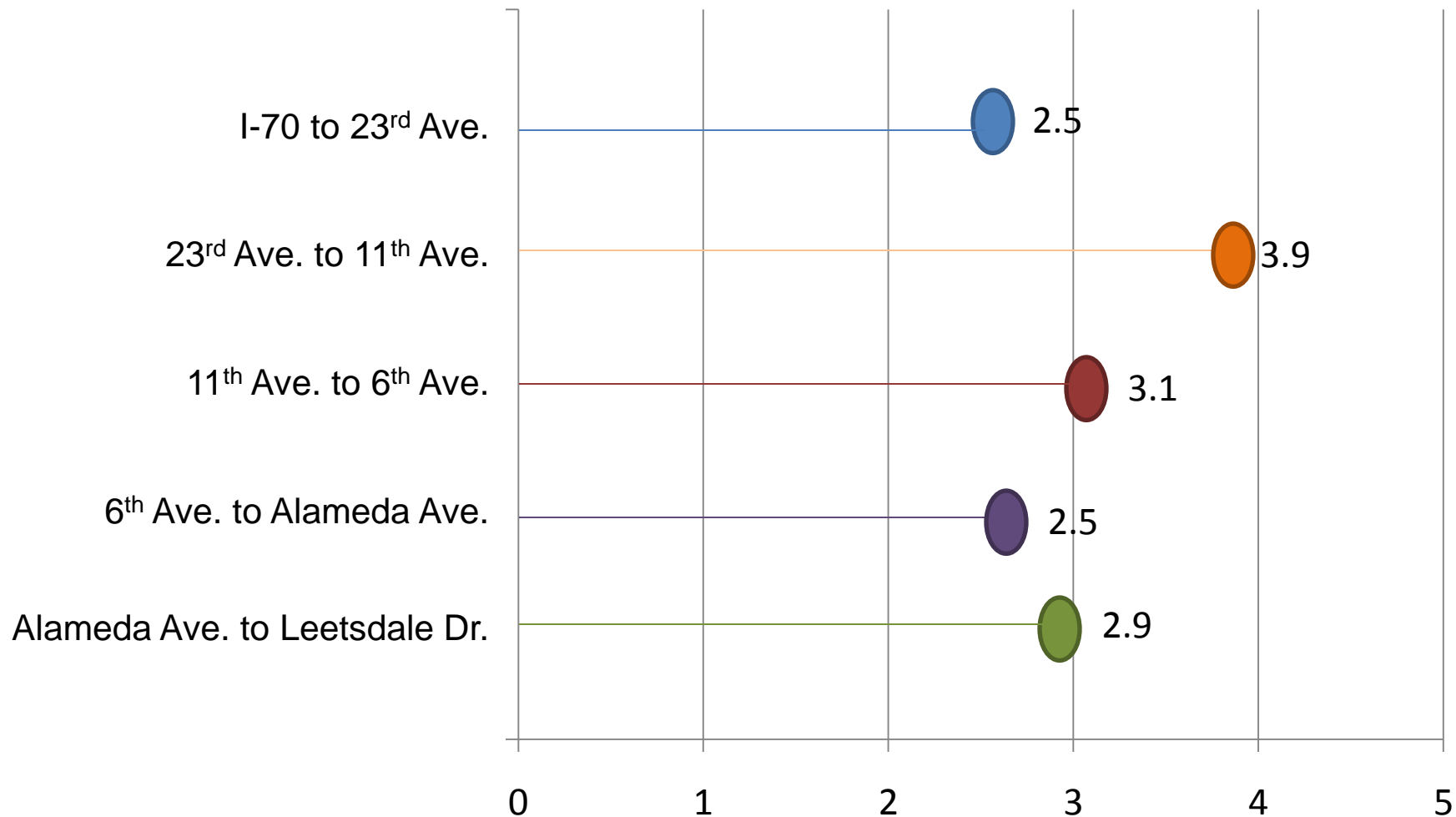
# East Side Mobility Plan

7. Consider the following mobility issues in the area between Monaco Pkwy and Yosemite St from I-70 to Leetsdale Dr and identify the three issues most in need of fixing. (142 Responses)



# East Side Mobility Plan

8. Considering the area between Monaco Pkwy and Yosemite St, rank these sections from 1 (easiest to get around) to 5 (most difficult to get around). (128 Responses)



## Goal of Phase 2

- **Present and gather initial input on potential solutions to mobility issues in the study area**
  - Potential solutions include pedestrian, bicycle, transit, roadway and multi-modal
  - During this phase, we are looking at *kinds* of solutions to *kinds* of problems
  - Input from this phase will help develop groups of specific solutions to evaluate in greater detail

## Highlights of Tonight's Meeting

- **Members of the project team will help you identify and better understand potential solutions to mobility issues at the following 6 stations:**
  1. Introduction and Summary of Mobility Issues
  2. Potential Bicycle Solutions
  3. Potential Pedestrian Solutions
  4. Potential Transit Solutions
  5. Potential Roadway Solutions
  6. Area of Greatest Challenge (11<sup>th</sup> Ave. to 23<sup>rd</sup> Ave. between Monaco and Yosemite)

## Provide Your Input

- **Your input will**
  - Help refine/improve these ideas and identify new ideas
  - Help develop packages of specific solutions to evaluate in greater detail
- **Please provide your input by:**
  - Visiting the 6 stations
  - Speaking with members of the project team
  - Completing and returning a comment form

**Thank you for attending the meeting!**