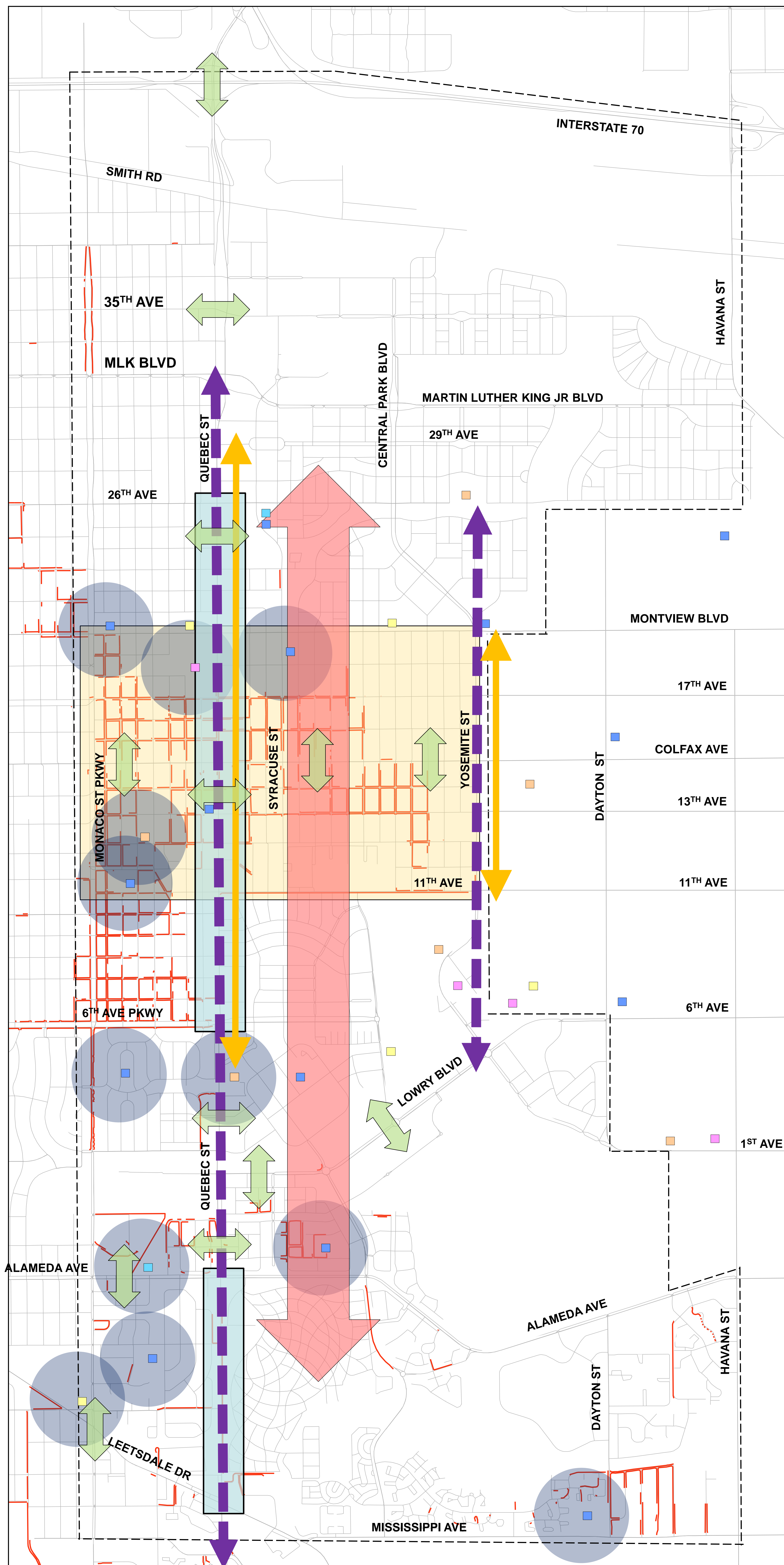


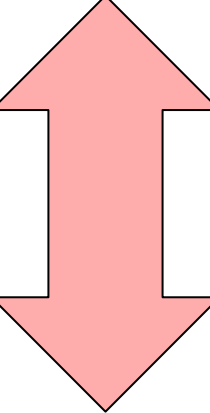
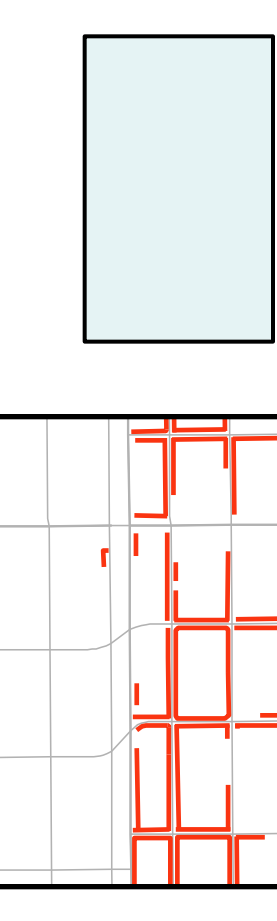



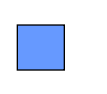
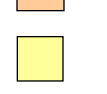
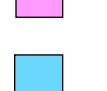




# Major Mobility Gaps



-  Transit Mobility
-  Roadway Mobility
-  Bike Mobility
-  Pedestrian Mobility and Missing Sidewalks
-  Pedestrian Mobility (Crossings)
-  Pedestrian Mobility Around Schools
-  Mobility Issues with All Modes

-  Kindergarten or Elementary School (14)
-  K-8 (6)
-  High School (5)
-  Higher Education School (4)
-  Special School (2)

..... Project Area Boundary