




# Existing and Planned Bike Routes

- 

**On-Street Bike Route**
- 








**Off-Street Bike Route**
- 

**Road with Dedicated Bike Lane**
- 

**Planned On-Street Bike Route**
- 

**Planned Off-Street Bike Route**
- 

**Planned Road with Dedicated Bike Lane**

-  Existing Park/Parkway
-  Elementary School (12)
-  Middle School (5)
-  High School (4)
-  Higher Education School (3)
-  Special School (1)
-  Project Area Boundary

