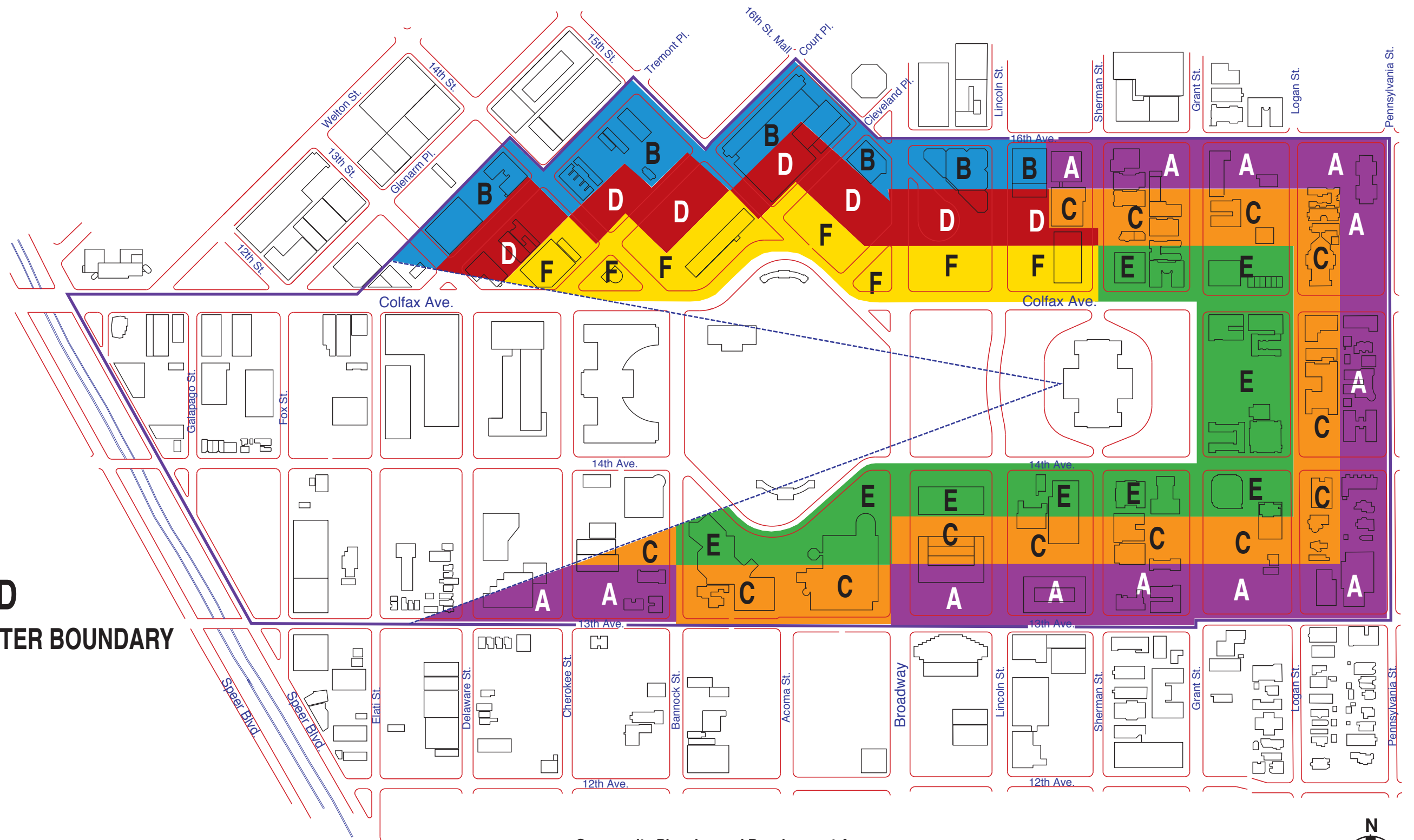










CIVIC CENTER HEIGHT RESTRICTIONS



LEGEND

-  CIVIC CENTER BOUNDARY
-  A = 5,451
-  B = 5,523
-  C = 5,391
-  D = 5,451
-  E = 5,353
-  F = 5,391
-  CIVIC CENTER MOUNTAIN VIEW PRESERVATION BOUNDARY

Community Planning and Development Agency
City & County of Denver

JANUARY 2001

