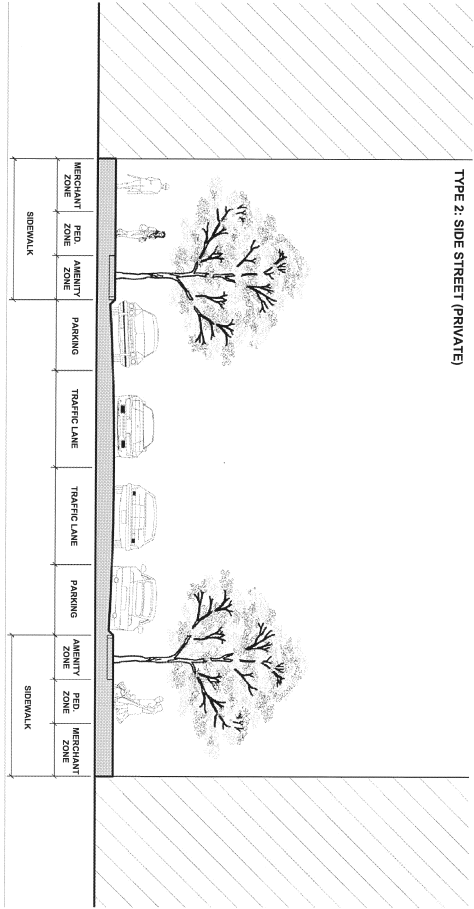
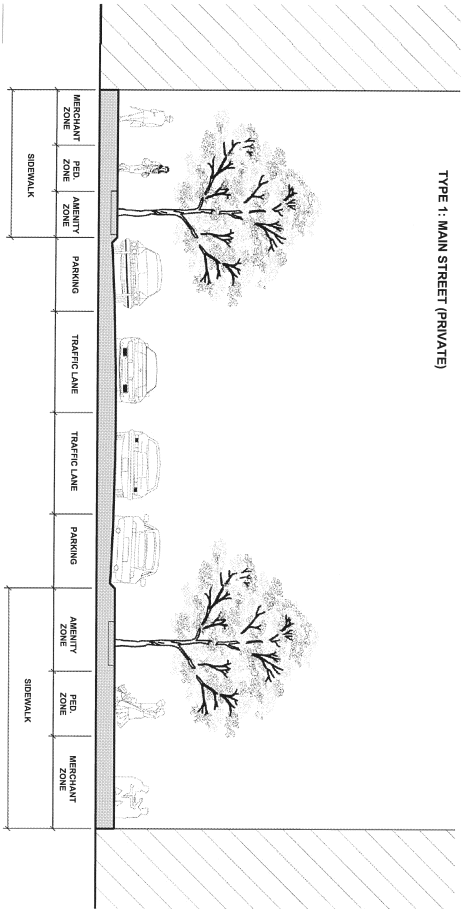
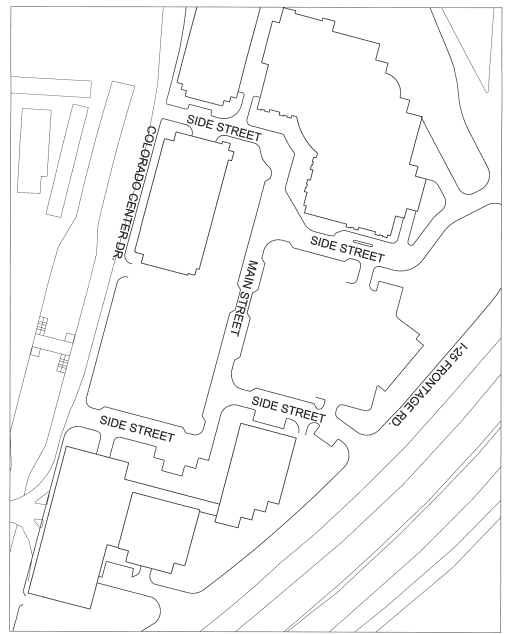


**COLORADO STATION GDP**  
**COLORADO STATION GENERAL DEVELOPMENT PLAN, PROJECT #20071-00120, AT COLORADO BOULEVARD AND I-25**  
**LOCATED IN THE NW 1/4 OF SECT 30, TOWNSHIP 4 SOUTH, RANGE 67 WEST OF THE 6TH P.M.,**  
**CITY AND COUNTY OF DENVER, STATE OF COLORADO**



- NOTES:**
1. THE CROSS SECTIONS SHOWN ARE ILLUSTRATIVE ONLY AND DO NOT REPRESENT FINAL DESIGN OR WIDTHS. ON-STREET PARKING LANES MAY INCLUDE DIAGONAL PARKING.
  2. ROADWAY LOCATIONS AND WIDTHS SHOWN ARE ILLUSTRATIVE IN NATURE AND DO NOT REPRESENT FINAL ALIGNMENTS OR WIDTHS.
  3. ALL SIDEWALKS SHALL MEET THE DESIGN CRITERIA SET FORTH IN THE COLORADO CENTER URBAN DESIGN STANDARDS AND GUIDELINES.
  4. ALL PROPOSED STREETS WILL BE PRIVATELY OWNED AND MAINTAINED.



**STREET CROSS SECTIONS - PRIMARY GDP AREA**

DATE PLOTTED: 01/16/08 11:54 AM  
 PLOTTER: HP DesignJet 5000PS  
 FILE: C:\projects\20071-00120\20071-00120.dwg  
 PLOT SCALE: 1" = 150'

**7A of 11**  
 COLORADO STATION GDP

NO.	DATE	REV	REVISIONS	DRAWN	CHKD	APP'D
1	01/16/08		ISSUED FOR PERMIT			
2	01/16/08		REVISED SUBMITTAL			
3	01/16/08		FINAL SUBMITTAL			

**DAVID OWEN TRYBA ARCHITECTS**  
 1520 Logan Street  
 Denver, Colorado  
 80203-1216  
 303.531.4010

**THE CITY AND COUNTY OF DENVER AND LINCOLN ASB COLORADO CENTER, LLC**