

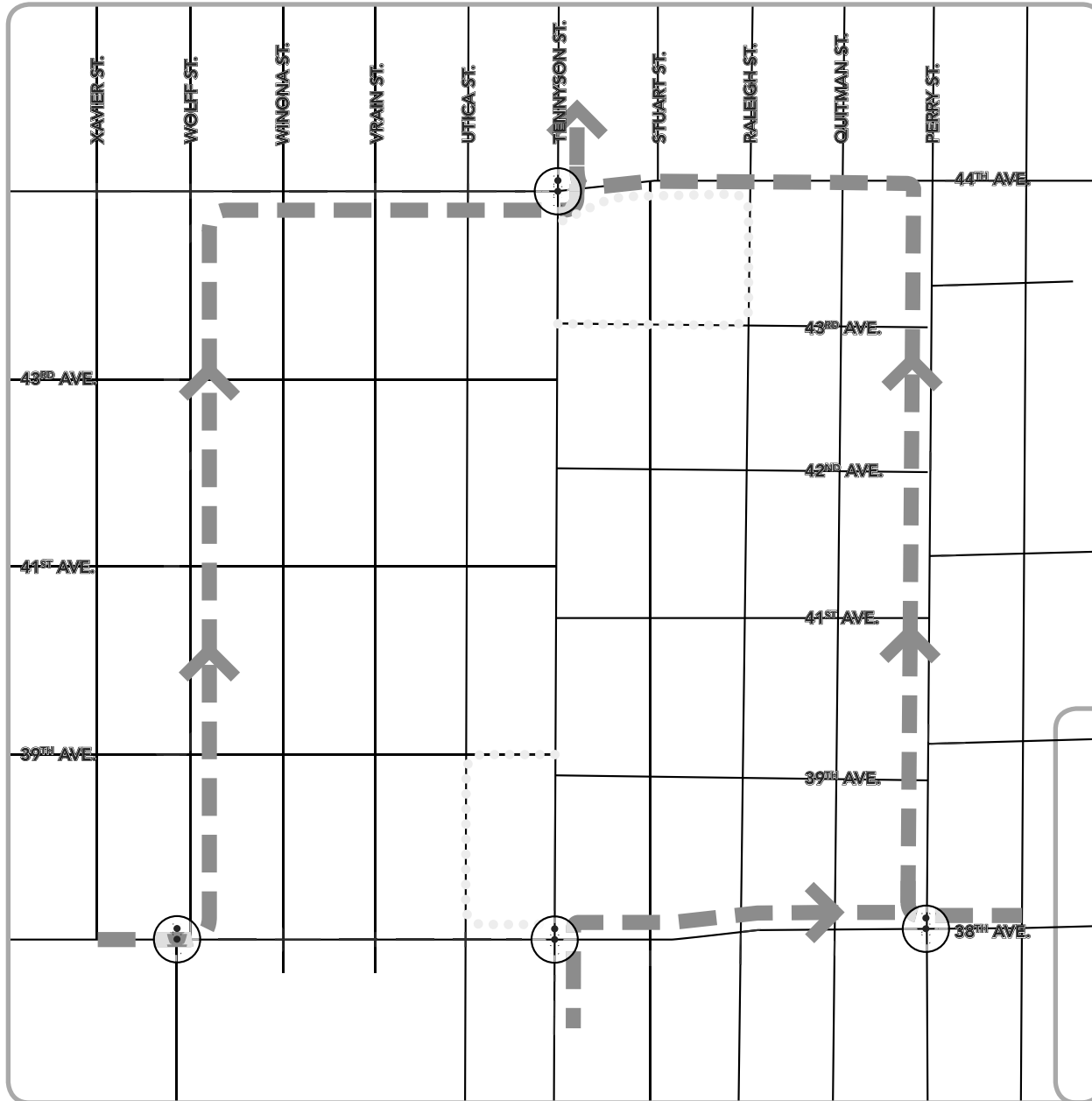
# RECENT CITY STREETScape & STREET RECONSTRUCTION PROJECT





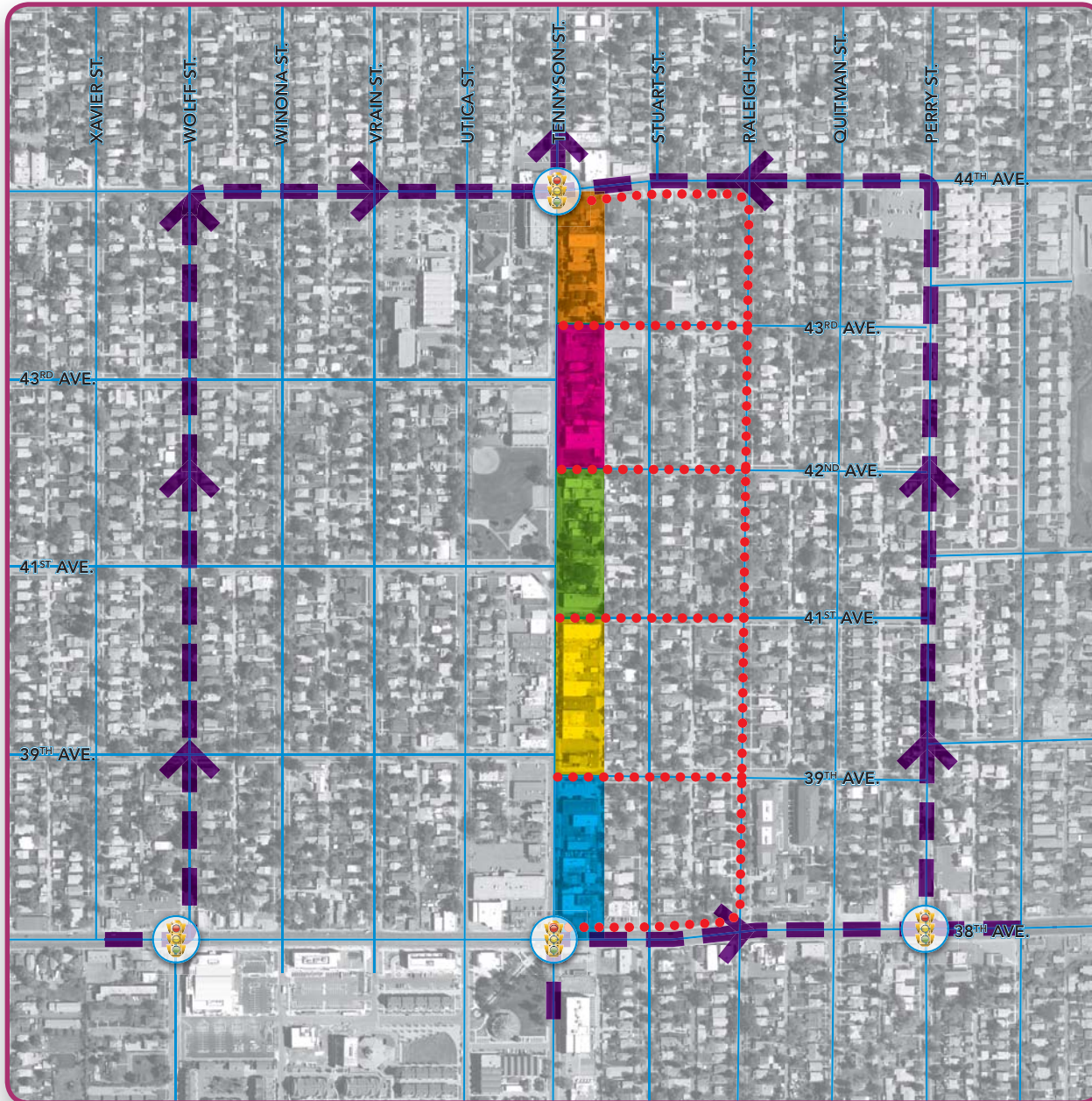


# SUGGESTED PHASE 2 - DETOURS AND PHASING










- ONE BLOCK ON WEST SIDE AND ONE BLOCK ON EAST SIDE OF TENNYSON STREET UNDER CONSTRUCTION
- LOCAL ACCESS WILL BE MAINTAINED. UTICA STREET AND RALEIGH STREET USED FOR LOCAL ACCESS DETOURS
- NORTHBOUND AND SOUTHBOUND SIDEWALK ACCESS WILL BE MAINTAINED DURING ALL PHASES
- THROUGH TRAFFIC DETOURED ON PERRY STREET AND WOLFF STREET
- **DURATION:**  
**APPROXIMATELY 2-4 WEEKS**

# SUGGESTED PHASE 3 - EAST SIDE DETOURS AND PHASING

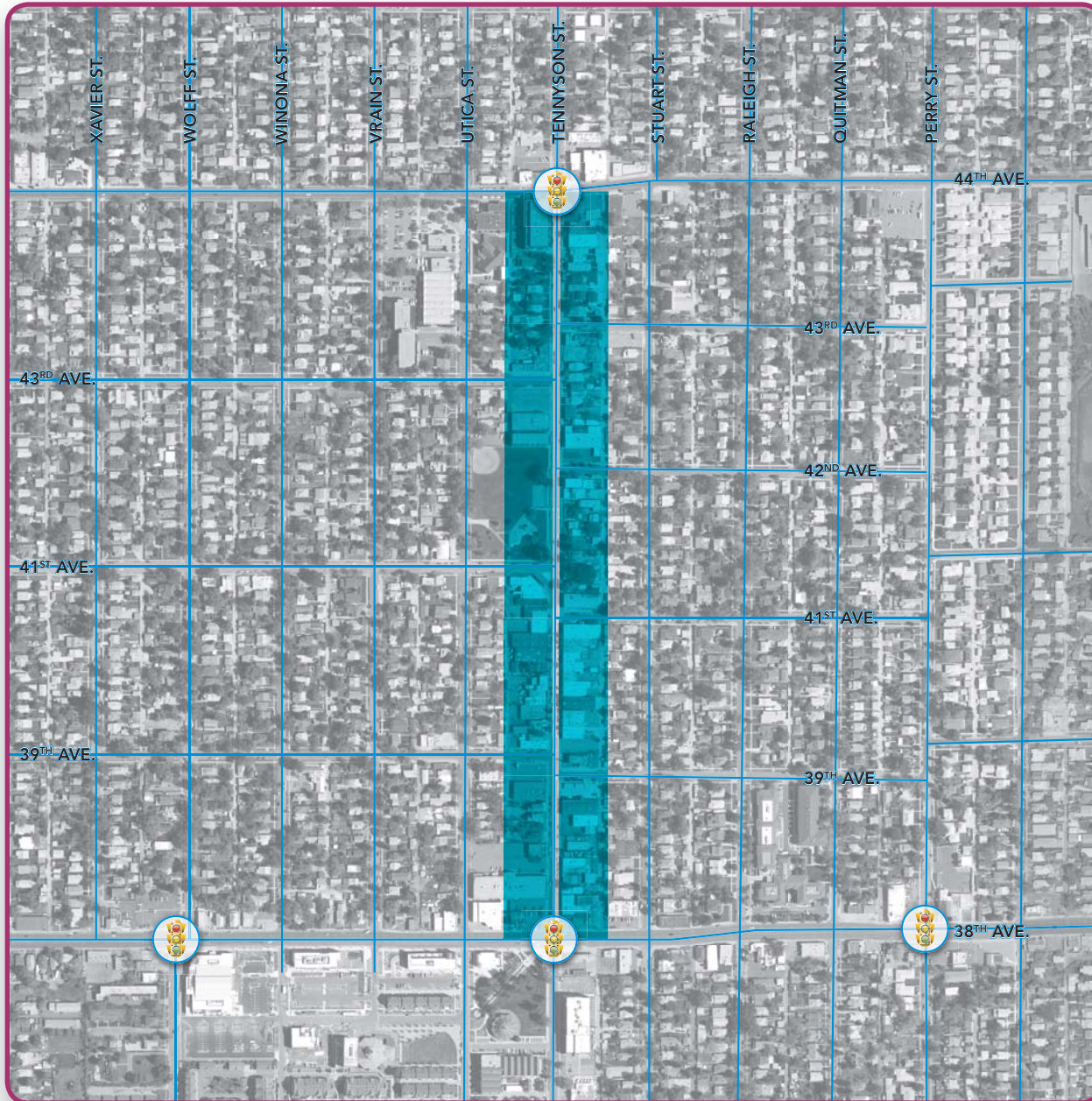


- EAST SIDE OF TENNYSON STREET RECONSTRUCTED FROM NORTH TO SOUTH
- ONE TO TWO BLOCKS CLOSED FOR CONSTRUCTION AT A TIME
- LOCAL ACCESS WILL BE MAINTAINED. RALEIGH STREET USED FOR LOCAL ACCESS DETOURS
- SIDEWALK ACCESS WILL BE MAINTAINED DURING ALL PHASES
- NORTHBOUND THROUGH TRAFFIC DETOURED ON PERRY STREET AND WOLFF STREET
- **DURATION:**  
**APPROXIMATELY 12 WEEKS**

-  Phase 3A - Paving
-  Phase 3A - Excavation  
Phase 3B - Paving
-  Phase 3B - Excavation  
Phase 3C - Paving
-  Phase 3C - Excavation  
Phase 3D - Paving
-  Phase 3D - Excavation  
Phase 3E - Paving
-  Through Traffic Detour
-  Local Access Detour



# SUGGESTED PHASE 4 - DETOURS AND PHASING



- STREETSCLAPING ON WEST SIDE AND EAST SIDE OF TENNYSON STREET
- ALL TRAFFIC LANES OPEN FOR USE
- NO TRAFFIC DETOURS IN PLACE
- SIDEWALK ACCESS WILL BE MAINTAINED DURING ALL PHASES
- **DURATION:**  
**APPROXIMATELY 4 WEEKS**

 Phase 4 - Streetscaping

