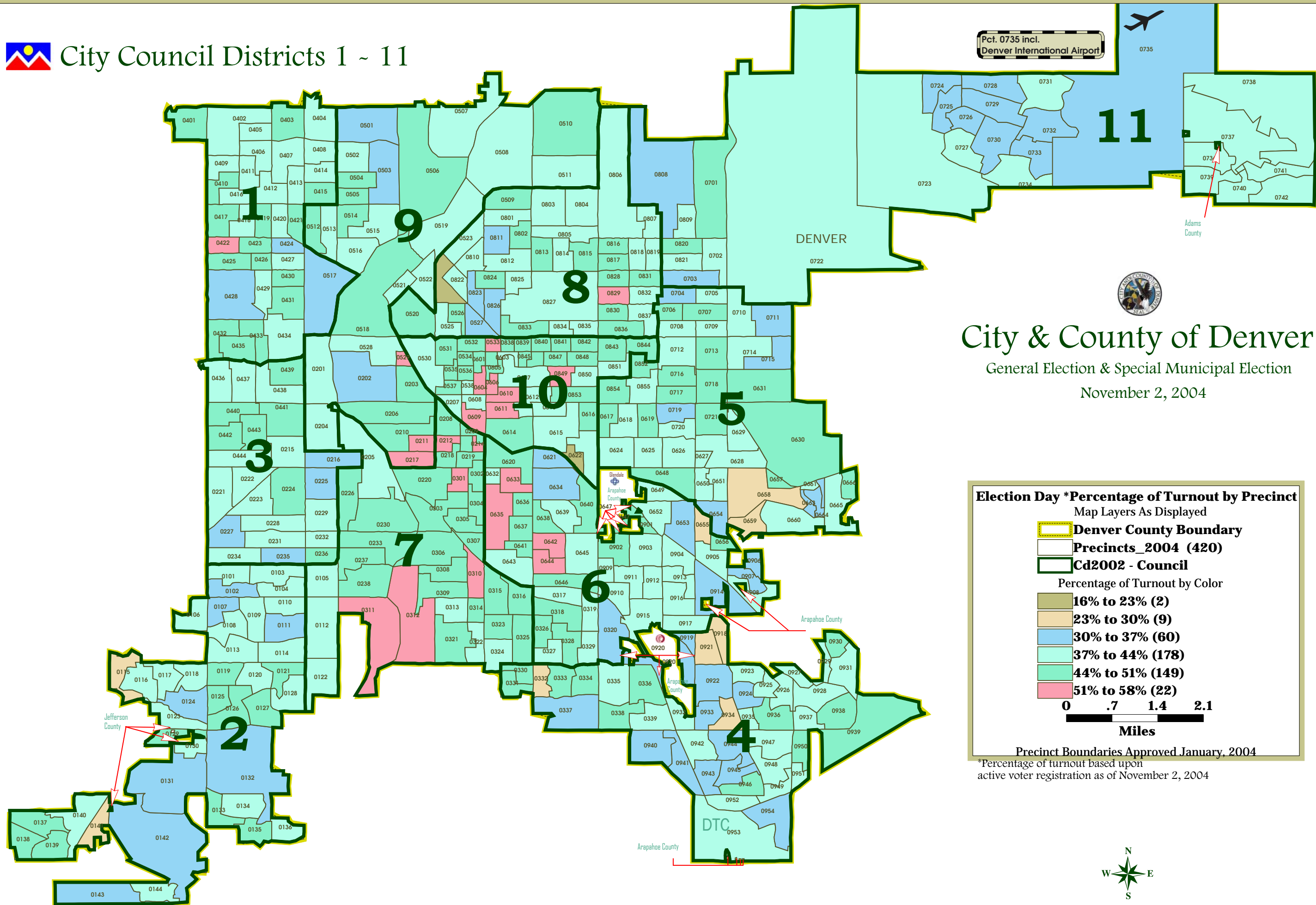





 City Council Districts 1 ~ 11









City & County of Denver
 General Election & Special Municipal Election
 November 2, 2004

Election Day *Percentage of Turnout by Precinct
 Map Layers As Displayed

-  Denver County Boundary
-  Precincts_2004 (420)
-  Cd2002 - Council

Percentage of Turnout by Color

-  16% to 23% (2)
-  23% to 30% (9)
-  30% to 37% (60)
-  37% to 44% (178)
-  44% to 51% (149)
-  51% to 58% (22)

0 .7 1.4 2.1
 Miles

Precinct Boundaries Approved January, 2004

*Percentage of turnout based upon active voter registration as of November 2, 2004

